



GEOLOGICAL SURVEY OF PAKISTAN  
Ministry of Energy (Petroleum Division)  
Government of Pakistan



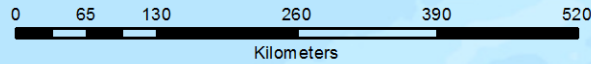
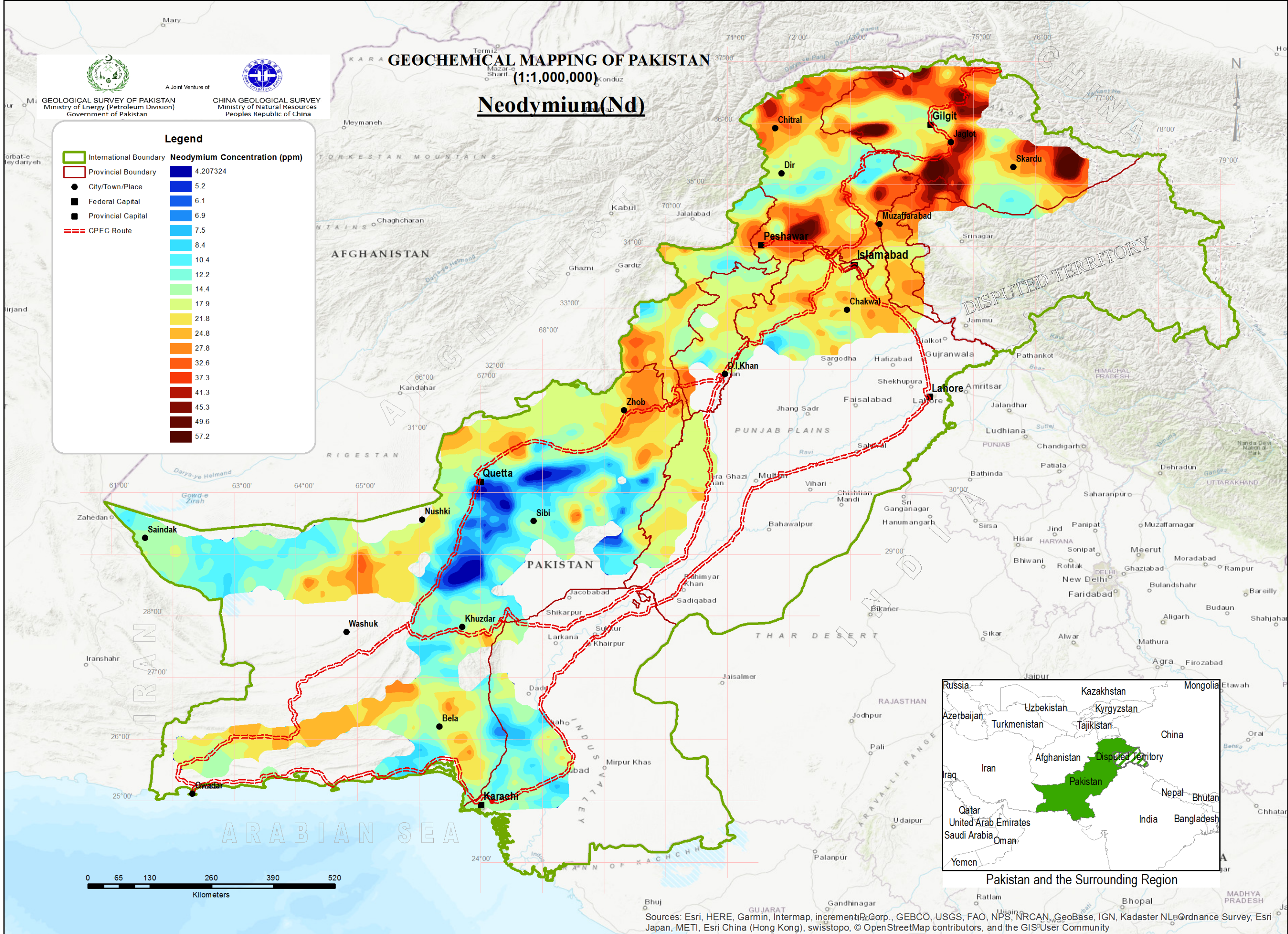
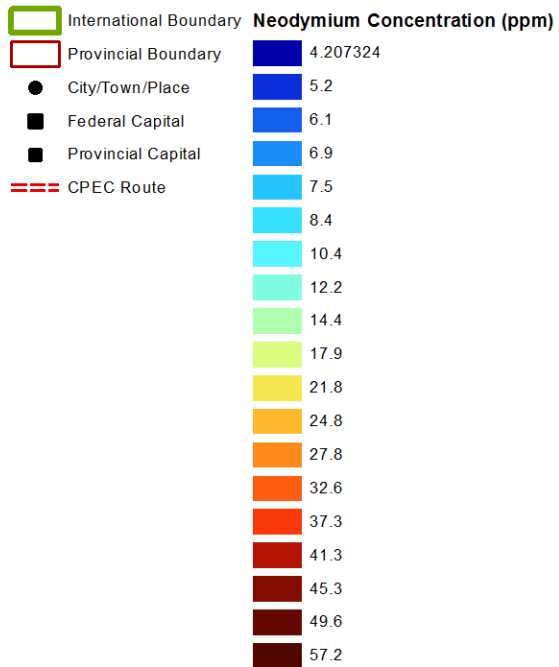
A Joint Venture of  
CHINA GEOLOGICAL SURVEY  
Ministry of Natural Resources  
Peoples Republic of China

# GEOCHEMICAL MAPPING OF PAKISTAN

(1:1,000,000)

## Neodymium(Nd)

### Legend



Sources: Esri, HERE, Garmin, Intermap, incrementP Corp., GEBCO, USGS, FAO, NPS, NRCAN, GeoBase, IGN, Kadaster NL, Ordnance Survey, Esri Japan, METI, Esri China (Hong Kong), swisstopo, © OpenStreetMap contributors, and the GIS-User Community